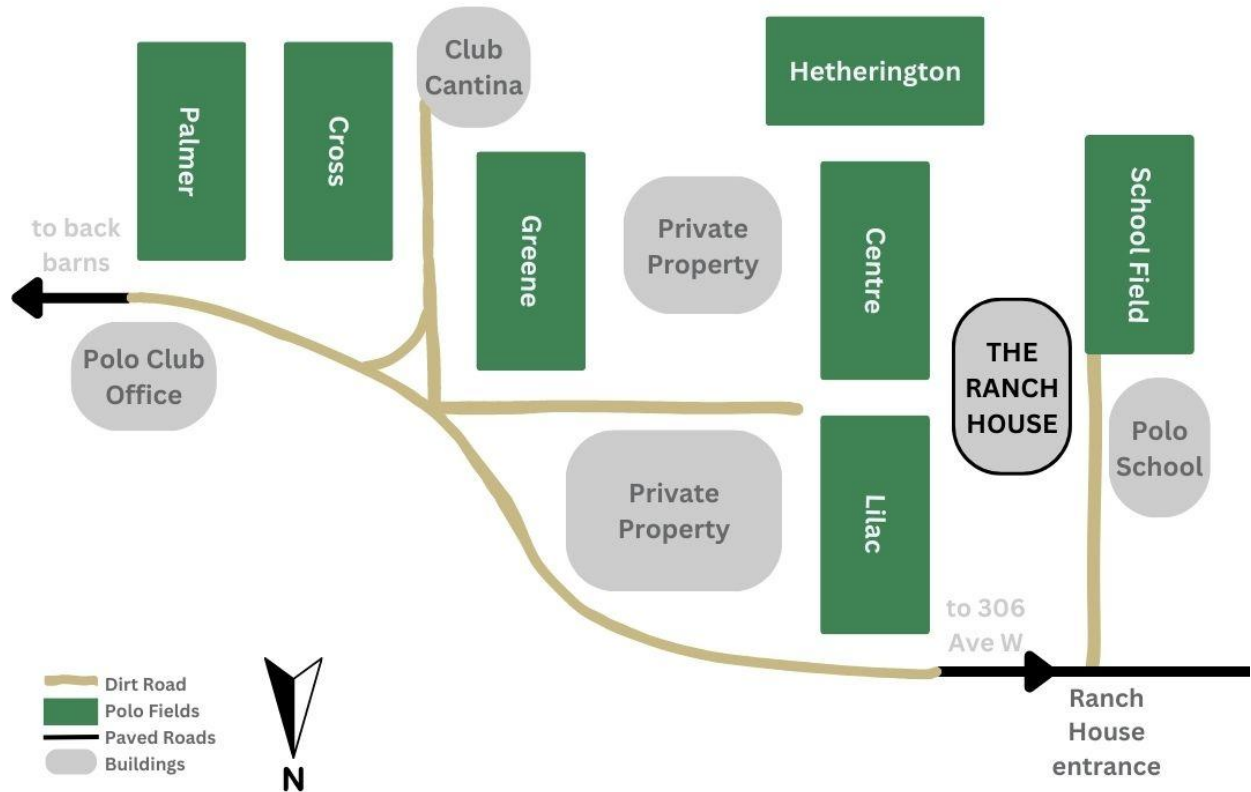


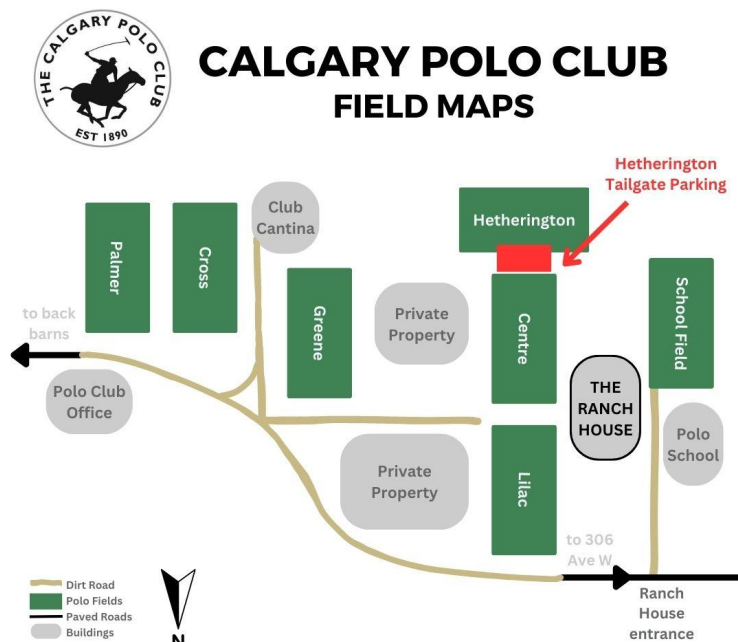


CALGARY POLO CLUB FIELD MAPS



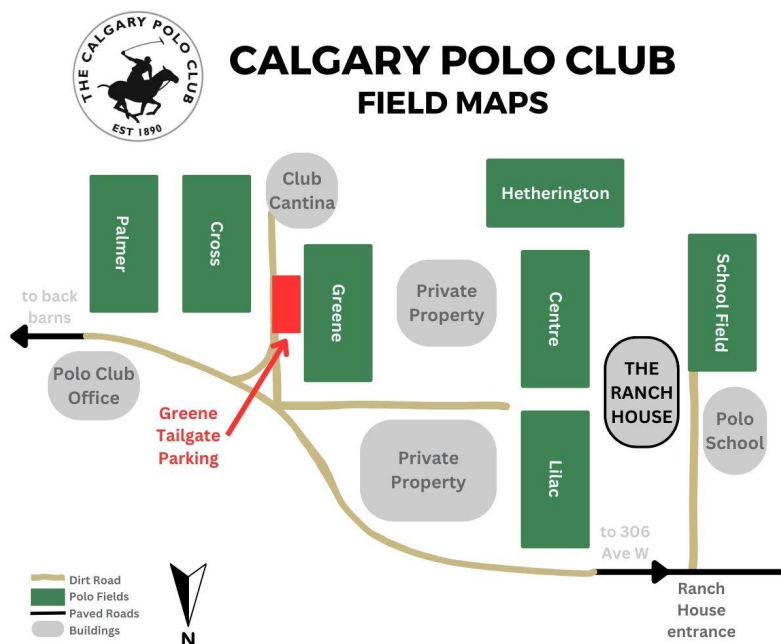
Hetherington

1. Turn off of highway 552 and onto 306 Ave W
2. Continue from 306 Ave W onto Range Road 13
3. Once at the “Calgary Polo Club” sign (marked by two hanging mallets), take a sharp right
4. Continue along the gravel road until the end of the fence line
5. Turn left at the end of the fence line
6. Continue between the two tie lines on the gravel road
7. Once at the edge of the field (marked by the short wooden boards in the grass), turn right
8. Park anywhere along the side of the field and enjoy!



Greene

1. Turn off of highway 552 and onto 306 Ave W
2. Continue from 306 Ave W onto Range Road 13
3. Once at the “Calgary Polo Club” sign (marked by two hanging mallets), take a soft right onto the gravel road which is flanked by trees on its right side
4. The field is on your right at this point. Park anywhere along the field and enjoy!

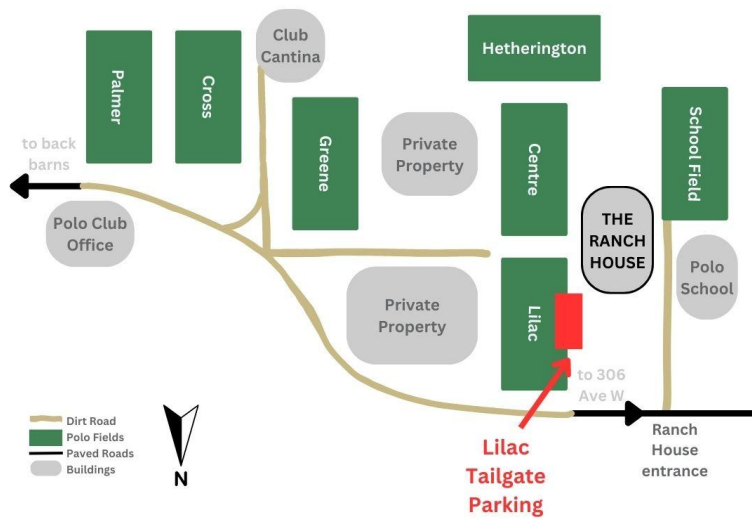


Lilac

1. Turn off of highway 552 and onto 306 Ave W
2. Continue from 306 Ave W onto Range Road 13
3. Once at the “Ranch House” sign, take a right
4. Continue along the gravel road until the end of the tree line
5. Turn left at the end of the tree line to go up and over the berm
6. Park anywhere along the field and enjoy!



CALGARY POLO CLUB FIELD MAPS



Centre

1. Turn off of highway 552 and onto 306 Ave W
2. Continue from 306 Ave W onto Range Road 13
3. Once at the “Calgary Polo Club” sign (marked by two hanging mallets), take a sharp right
4. Continue along the gravel road until the end of the fence line
5. Turn left at the end of the fence line
6. Turn right to go up and over the small hill at any point where trailers or horses are not in the way
7. Park anywhere along the field and enjoy!

